

DESIGN AND OPTIMIZATION OF IMAGE PROCESSING DRONE

Prof. Vijay Talodhikar

Asst. Prof. of Department of Mechanical Engineering, Tulsiramji Gaikwad – Patil College of Engineering & Technology, Mohgao, Nagpur, India

Mr. Ajinkya Giri, Mr. Akshay Adalakondawar

Student of Department of Mechanical Engineering, Tulsiramji Gaikwad – Patil College of Engineering & Technology, Mohgao, Nagpur, India

Abstract: Drone innovation is being utilized for military, agribusiness, elevated photography, observation, far off detecting and a lot more purposes. In this paper, drone plane is proposed for checking and focusing on the road wrongdoing lawbreakers dependent on ongoing picture handling strategies. Activities of proposed plane controlled with two preparing units, first handling unit is for execution of constant picture handling methods and second preparing unit will deal with the remainder of controlling, observing and focusing on tasks. Drone plane will screen roundabout space of 5 kilometers and it will consequently play out all tasks and can be constrained by administrator. Shape location calculations have been tried to discover precision in target discovery and investigation the handling time prior to executing in such climate and results give ideal precision in coordinating with weapons type with name and shape in predefined information base.

1. INTRODUCTION

The reconnaissance is a monotonous errand with regards to cover an enormous region then, at that point reviewing by foot is close to unimaginable. That is the principle reason we've drafted this undertaking. This undertaking comprises of 2 primary parts initially is the actual equipment and besides is the distinctive programming's needed for this task which range from instatement programming like Libre Pilot to the camera's exclusive programming and the custom subsequent to handling programming that we've composed.

The primary point of our undertaking is to make a level 2 self-ruling framework which would behave like a system for any future turn of events and alterations. To work with this from the equipment side we've have had a go at utilizing parts which are promptly accessible on the web or in the closest hardware retail location. On the off chance that we look in the product domain of our undertaking we have utilized open source programming's which are promptly accessible on the web and for any additional pieces of exclusive code we've transferred it on GitHub which has been alluded to a the finish of the archive.

To clarify the functioning our drone would catch the approaching signs in its camera and transfer the video feed to the combined cell phone gadget utilizing an application (accessible on android or ios) and would likewise at the same time save the information in the SD card installed the UAV. When it finishes its fruitful move we could extricate the recording into a PC and by utilizing openCV we could identify the essences of individuals in it and concentrate their data from the all around put away information base of appearances.

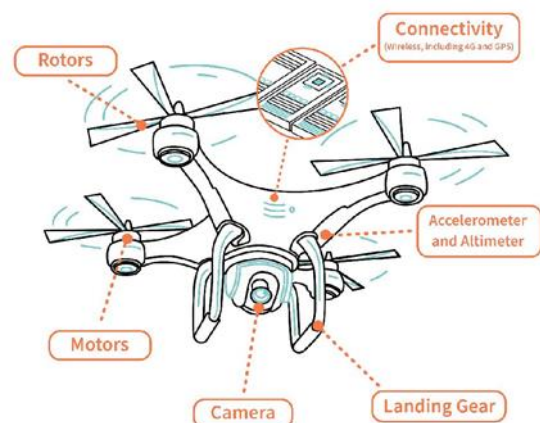
To clarify the inside and out working of the venture we've separated it in 2 principle parts the equipment side and the product side.

Keywords:

Rotors, Connectivity, Motors, Accelerometer and Altimeter, Camera, Landing Gear.

• **Connectivity:-** Drones can be controlled remotely, often from a smartphone or tablet. Wireless connectivity lets pilots view the drone and its surroundings from a birds-eye perspective.

• **Rotors:-** A drone relies on rotors for its vertical motion. Drones use their rotor. To hover, two of a drone's four rotors move clockwise, while the other two move counterclockwise, ensuring that the sideways momentum of the drone remains balanced.



- **Accelerometer and Altimeter:-** An accelerometer feeds the drone information about its speed and direction, while an altimeter tells the machine its altitude.

- **Camera :-** Some drones have built-in cameras onboard that allow the pilot to see where the drone is flying without having a direct line of sight to the device.

2. METHODOLOGY:-

Our methodology is divided among a hybrid hardware and software based solution to the problem. The basic solution could be understood by this following block diagram.

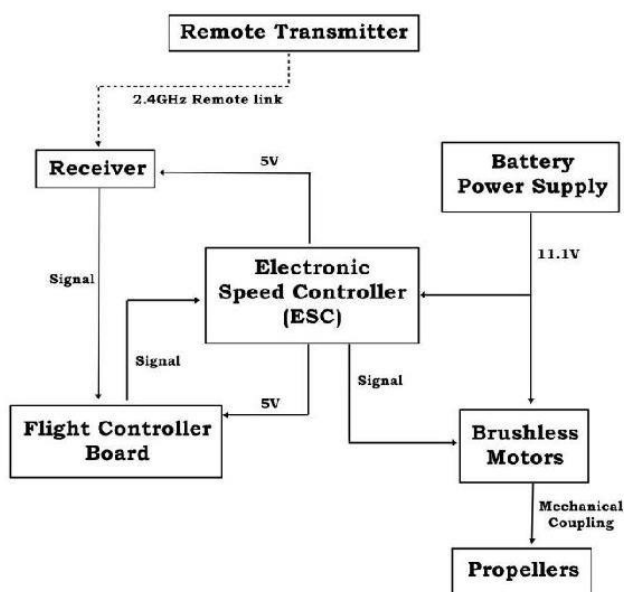


Fig: Detail Block Diagram

Here we capture image through the camera which is stored in memory card or any storage device. After capturing the image useful information is being extracted from the following image. In the next step we try to find correlation between different points in an image i.e putative points. Finally after a relationship is established the object is detected like a human individual.

To explain everything in detail we would firstly list out the components used to build the UAV(Unmanned Ariel Vehicle) and then explain the workflow adapted by us to develop the 2 tier solution which comprises the involvement of both the electronics department and the computer department of Keystone school of engineering college.

2.1 Object Detection, Computer Vision(CV) and Image Processing(IP)

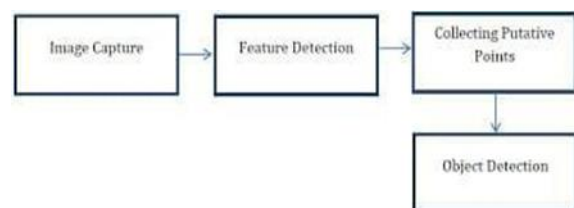
Object detection algorithms for computer vision tasks are some of the most powerful tools in machine learning and

artificial intelligence. These are decision algorithms that enable computer system to make speculation of different real-world objects around them that are being filtered through a camera. Without object acknowledgment drones that control objects, self-governing vehicles and picture characterization programming would be a non-feasible alternative.

PC Vision is a field of Computer Science that looks to give PCs the capacity to separate and decipher significant level highlights of pictures and recordings. The translation of undeniable level highlights decides the manner in which human people perceive objects. To start with, the edges of the items are recognized and are consolidated to frame a diagram of the article. This is trailed by filling in the subtleties of the item and the mind utilizes these conspicuous examples to figure out what the article is. Undeniable level translation alludes to the way that numerous little highlights which make up the picture are consolidated and the item is perceived at the most elevated level of preparing. The principle objective of PC vision is to furnish PCs with the capacity to inspect a picture and perceive portions of the picture which have a particular significance. A PC or a framework can choose the suitable course and complete different guidelines relying upon the kind of article characterized in a picture. For example, if the item discovery framework in a self-ruling vehicle perceives an article as a vehicle which is at a particular separation from it, then, at that point PC can utilize this data to lessen the speed of the vehicle by applying the stopping mechanism to stay away from any impact.. Object recognition is a computer vision technique to identify objects in images or videos. Object recognition is a key technology behind driverless cars, enabling them to recognize a stop sign or to distinguish between a pedestrian and a lamppost.

2.2 OpenCV is used to implement this project.

OpenCV addresses open source Computer Vision , which is an open source(free) library .It is made by Intel Russia center in Nizhny Novgorod and presently it is maintained by Willow Garage and Itseez. OpenCV is utilized for article and picture preparing.



If the library finds Intel's Integrated Performance Primitives on the system, it will use these prohibitive further developed timetables to animate it. Quite possibly the most notable methodologies for preprocessing an image for object distinguishing proof is foundation deduction.

It is refined by building a depiction of the scene called a foundation model and a while later finding deviations from the model of each moving toward packaging. An edge contrast in the image area from the establishment model infers a front facing area object. The drawback of this system is the affectability to dynamic scene changes in view of lighting and unessential events.


Picture handling is a technique for making an interpretation of a picture into advanced structure to play out certain procedure on it, to get an improved picture or to extricate some helpful data from it. It's anything but a kind of sign allotment where info can be a picture, similar to a video-outline or a photo and yield might be a picture or qualities related with that picture. The reason for picture preparing is separated into five gatherings, they are as per the following: Visualization-Observe the items that are not noticeable. Picture Sharpening and Restoration-To make a superior picture.

Picture Retrieval-Seek the picture of interest. Picture Recognition-Distinguish the items in a picture. Estimation of example Measures different items in a picture.

By utilizing the method of OpenCV and IP we've executed our custom programming in the accompanying manner.

3. Commonly Used Sensors:

Quick mechanical progressions in both inactive and dynamic sensors have engaged the ability of drones in different kinds of missions. Sensors on rambles work with picture catching at centimeter and spatial goal and time-subordinate goal at worldly. The sensors on a drone rely upon drone size and the mission. Notwithstanding, contingent upon the objective of the airborne examination and the lighting condition, different sorts of sensors should attached to the drone.



(a) infrared sensor , (b) ultrasonic sensor , (c) RGB camera , (d) stereo cameras, (e) laser range finders , (f) ultra-wideband radar (UWB) , (g) hyperspectral sensors , (h) magnetic sensors , (i) gas detector, (j) visible and near-infrared spectral range (VNIR).

4. Design and Calculation:

General equation

$$WGL = WE + WF + WPL + WCrew$$

- WGL = Ground launch.
- WE = Empty weight.
- WF = Fuel weight.
- WPL = Payload weight.
- WCrew = Crew weight.

By apply this equation we get: In drone the Fuel weight and Crew weight will equal zero. so,

$$WGL = WE + WPL$$

So,

From that we can find the We and it will equal:

From datasheets we will collect the weight for every component

- 1- Wight of battery = 207gm
- 2- Wight of DC motors = 100gm
- 3- Wight of ESCs = 100gm
- 4- From Fig (3.2.2) weight of frame= 300 gm.

So, $We = 707 \text{ gm}$

To find WPL:

- 1- Wight of video link = 22g
- 2- Wight of camera = 8 g

$WPL = 30 \text{ gm}$

So, the WGL will equal:

$WGL = 737 \text{ gm}$

Estimation of brushless DC motor

$WGL = 737 \text{ gm}$

The total thrust = 1474 gm

Thrust for each motor = Total thrust / Number of motors

= 368.5 gm

In our motor the maximum thrust = 450 gm, So we are in the safe side.

Estimation of the battery

*Battery = current * Flight time*

Assume Flight time = 8 min

Note that: 1S = 1 Cell = 3.7

volt 3S = 11.1 volt

Power total = I V

I = 11.5 Ampere

So, Battery that need =

6130 mA

So, actual flight time will equal

5. Conclusion:

Drones have consistently met the challenge at hand at whatever point they were required. They are genuinely a designing scene, containing the best of mechanical, hardware and programming innovation.

Drone will assume a significant part in practically all fields in not so distant future.

6. References:

1. G. M. Crutsinger, J. Short, and R. Sollenberger, "The future of UAVs in ecology: an insider perspective from the Silicon Valley drone industry," ed: NRC Research Press, 2016.
2. T. Zajkowski, "Unmanned aerial vehicles: Remote sensing technology for the USDA Forest Service," Rem. Sens Applications Center, Salt Lake City, 2003.
3. from the Silicon Valley drone industry," ed: NRC Research Press, 2016. Vijay Talodhikar & P.A Potdukhe, "Methodology and Design Consideration for Experimental Model to Formulate Analytical Equations for Manually operated Potato Peeling Machine", Journal Of Applied Science and Computations , Volume VI, Issue IV, April/2019, pp-2860-2870
4. Vijay Talodhikar & P.A Potdukhe," Design, Experimentation and Performance Testing of Innovative Potato Processor, International Journal of Research in Advent Technology, Vol.7, No.4S, April 2019, pp-663-668
5. Vijay Talodhikar & P.A Potdukhe, "Methodology and Design Consideration for Experimental Model to Formulate Analytical Equations for Manually operated Potato Peeling Machine", Journal Of Applied Science and Computations , Volume VI, Issue IV, April/2019, pp-2860-2870
6. B. Bansod, R. Singh, R. Thakur, and G. Singhal, "A comparison between satellite based and drone based remote sensing technology to achieve sustainable development: a review," Journal of Agriculture and Environment for International Development (JAEID), vol. 111, pp. 383-407, 2017.
7. [Http://en.wikipedia.org/wiki/Unmanned_aerial_vehicle](http://en.wikipedia.org/wiki/Unmanned_aerial_vehicle) History of unmanned aerial vehicles
8. [Http://en.wikipedia.org/wiki/History_of_unmanned_aerial_vehicles](http://en.wikipedia.org/wiki/History_of_unmanned_aerial_vehicles) Autonomous Flying Drones
9. <http://books.google.co.in/books?isbn=4431538569> US Navy UAVs in Action
10. <http://www.theuav.com/> General Atomics PredatorCAvenger http://General_Atomics_Avenger