

INTELLIGENT SURVEILLANCE AND NIGHT PATROLLING USING DRONE CAMERA

Martin Joel Rathnam¹, Abhirami Das ², Deeksha.R ³, Divya.K⁴, Kavya Shree.D⁵

¹Assistant Professor¹, Department of Electronics and Communication Engineering, Adhiyamaan College of Engineering, Hosur, Krishnagiri district, Tamilnadu, India.

²⁻⁵UG Scholars, Department of Electronics and Communication Engineering, Adhiyamaan College of Engineering, Hosur, Krishnagiri district, Tamilnadu, India.

*martinjoelrathnam@gmail.com*¹, *abhirami123@gmail.com*², *rakavideeksha@gmail.com*³, *ddivya5080@gmail.com*⁴, *kavyashree4ace@gmail.com*⁵.

Abstract: Drone innovation contains an enormous selection of utilizations like flying photography, transportation and conveyance. because of expansion in wrongdoing and lawful offense the high-security examination is required in modern and Industrial spots. The late evening watching examination drone doesn't miss any probability to search out, distinguish, notice and check for phenomenal occasions. the chief reason for this venture is to overview an outsized zone from one spot while not permitting the insurance individual to physically screen the globe. The robot zone unit intending to be furnished with camera at the feature of lights to give perceivability inside the dead of night. this could any encourage to keep away from lawful offense and moreover the robot is likewise utilized by military for examination of antagonistic spots where it's impossible to overview genuinely because of obscure landscapes or unforgiving condition. These robots zone unit utilized for Land estimating. all through fierce blazes, fireside spreads rapidly and moreover the robot decides it and would perhaps review the degree of the influenced regions rapidly. film taken can give subtleties of the injury in explicit zones. examination drones together perform snappy edge watches. it's around multiple times quicker than monitored watches.

Keywords: Terrain mapping; Hostile surveillance; Night visibility; Observe uncommon events; perform fast perimeter patrols; felony reduction; Security

I. INTRODUCTION

A robot is partner pilotless airborne vehicle (UAV) which will be distantly controlled for a dissemination of capacities. Regular citizen utilization of UAVs is rapidly expanding in each modern and individual videography. they will be pre-modified to fly explicit flight ways that by human activity coding framework and GPS information or hand control. Robots' territory unit normal gratitude to their

straightforwardness, lightsomeness and large selection of utilizations. The insightful police examination and late evening watching exploitation drone camera is basic and clear to fly and the board. Robot use rotors for impetus and the board. during this the distant transmitter is associated with the beneficiary that is intrinsical and subsequently the far-off transmitter joins a recurrence shift of two.4GHz. The FTV Drone Electronic Speed Controller (ESC) on a robot might be a debilitating working, incredible components. The ESC interfaces the flight regulator and in this manner the engine. The ESC takes the sign from the flight regulator and force from the battery and makes the brushless engine turn. The three metallic element metal molecule battery with 3.7V is utilized and this battery is reversible. The battery is associated with the remote camera (ESP32 CAM). This remote camera is associated with the intersection rectifier for vision. exploitation the logical order addresses the video and furthermore the individual recognition is seen inside the versatile or frameworks.

II. RELATED WORK

Ashfaq Ahmad Mian et.al. (2017) created of nonlinear model and nonlinear administration technique for a 6-Degree Of Freedom quad copter ethereal golem. The nonlinear model of quad copter ethereal instrument relies upon Newton-Euler formalism. The Wallenberg Laboratory for information Technology and Autonomous Systems (WITAS) is directing a fundamental examination on examination Drone at the Linkoping University (LiU), Sweden. The undertaking is multi-disciplinary and in participation with sort of Universities in Europe, USA and South America. The objective of this undertaking is to create advances for

different geological land containing street and traffic organizations. It includes mix of self-sufficiency with computerized video and IR cameras, and a correspondence framework. Quad copter is likewise a pilotless aeronautical vehicle, that will be implemented in fluctuated applications.

In paper it's going to be drawn an improvement of a quad copter framework and expected application among that it's authorized. Quad copter structure model, essential surrender outline, drifting steadiness, measurements, and portrayal of fundamental developments unit of estimating having the chance to be drawn and referenced. The board calculations with steps in great examination what's more are given. Santos et.al. work on clever fluffy regulator of Quad copter.

A fluffy administration is assumed and implemented to deal with a reproduction model of the Quadcopter. The data sources unit of estimating the predetermined estimations of the stature, move, pitch and yaw. The yield unit of estimating the adaptability of every one of the four rotors that is important to accomplish the details. Recreation results demonstrate the productivity of this wise administration methodology is satisfactory.

III. EXISTING METHOD

The current robot accompanies ATMEL mega 664PA, 8-cycle AVR style based for the most part microcontroller with 64K of memory. it's simple for the amateur to start out with and has PC code pre-characterized in it. while initiating or deactivating the board there's degree sound notice from the piezo ringer. The client disclosed signs from drone unit of estimation handled by ATMEL 644PA IC and these administration signals unit of estimation passed to the ESC's place in on the casing of the robot. some of the negative marks of this framework unit of estimation Weather can just have a control on Drones, Drones will deduct Future Jobs, Drones unit of estimation helpless against Hackers, Precise Operation is inconvenient

IV. BLOCK DIAGRAM

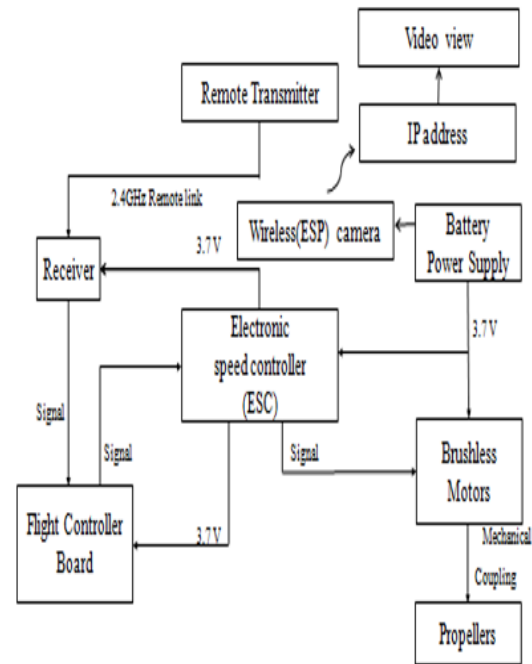


Fig. 4. 1. Block diagram for intelligent surveillance and night patrolling using drone camera

V. PROPOSED METHOD

The robot territory unit outfitted with a camera alongside lights to give perceivability at the long stretches of murkiness. by and large most robot pilots use ESP32 cameras in view of their complete accessibility and worth. Robots' territory unit constrained by distant correspondence framework frameworks (GCS) and to boot noted as a ground cockpit. partner automated ethereal vehicle framework has two sections, the actual robot and in this way the framework. The nose of the automated flying vehicle is the place where all the sensors and bearing frameworks territory unit blessing. furthermore, to the current executing face acknowledgment method. some of the merits of the venture is that it's used by guard power for police examination of unfriendly places, Security capacities, Aerial photography, Shipping, Delivery.

VI. EXPERIMENTAL RESULTS

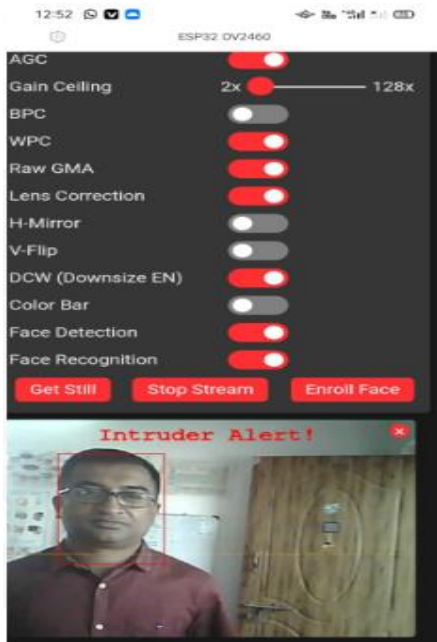


Fig. 6. 1. Detects the detection of unauthorized person

This undertaking is to overview a colossal space from one spot while not allowing the security individual to physically screen the domain. The robot will be outfitted with camera along the edge of lights to deliver perceivability in the dead of night. this may any encourage to dodge robbery and furthermore the robot likewise can be used by officers for police work of unfriendly places any place it's not feasible to review truly on account of obscure landscapes or brutal condition. all through fierce blazes, hearth spreads cleave hack and furthermore the robot decides it and may review the degree of the influenced territories rapidly. Pictures taken will give subtleties of the mischief in explicit territories. It conjointly recognizes the obscure countenances. The future enhancements are the Metronomic rider drone, optical gadget ordinance and robot armed forces, Military robot, Volocopter : The Drone of the since quite a while ago run, top quality robot for photography, Delivery drone.

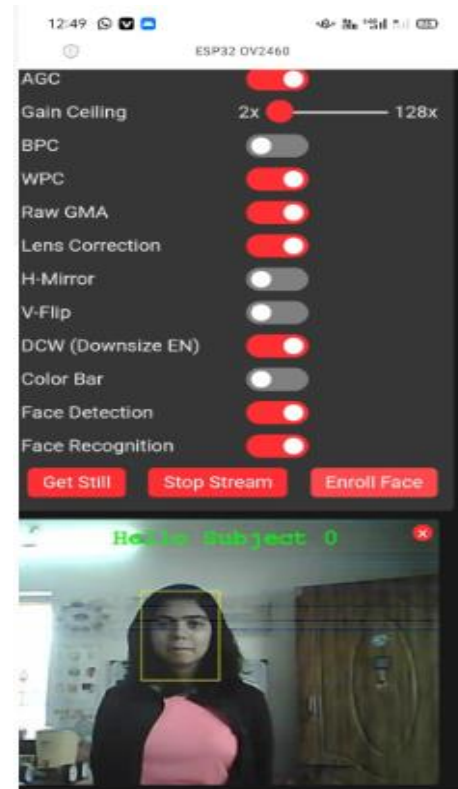


Fig 6.2. Denotes the detection of authorized person

REFERENCES

- [1] D. Dudek, C. Haas, A. Kuntz, M. Zitterbart, D. Kruger, P. Rothenpieler, D. Pfisterer, and S. Fischer, "A wireless sensor network for border surveillance," in Proceedings of ACM Conference on Embedded Networked Sensor Systems (SenSys), Berkeley, CA, USA, November 2019
- [2] Duckgee Park, Moon-Soo Park, Suk-Kyo Hong "A Study on the 3-DOF Attitude Control of Free-Flying Vehicle." ISIE 2001,Pusan,KOREA (2018).
- [3] Z. Suna, P. Wang, M. C. Vuran, M. A. Al-Rodhaan, A. M. Al-Dhelaan, and I. F. Akyildiz, "Bordersense: Border patrol through advanced wireless sensor networks," Ad Hoc Networks, vol. 9, no. 3, pp. 468 – 477, May 2017.
- [4] E. Onur, C. Ersoy, H. Deliç, and L. Akarun, "Surveillance wireless sensor networks: Deployment quality analysis," IEEE Network, vol. 21, no. 6, pp. 48 – 53, 2017.
- [5] Ashfaq Ahmad Mian, Wang Daobo "Nonlinear Flight Control Strategy for an Underactuated Quadrotor Aerial Robot" 2007 IEEE Journal (2017).
- [6] Warren R. The Helicopters. The Epic of Flight (Chicago: Time-Life Books). p. 28. ISBN 0-8094-3350-8(2016).

- [7] R. Bellazreg, N. Boudri ga, and S. An, "Border surveillance using sensor based thick-lines," in Proceedings of International Conference on Information Networking (ICOIN), Bangkok, Thailand, January 2016.
- [8] R. L. Skinner, "A review of remote surveillance technology along u.s. land borders," Office of Inspections and Special Reviews, Department of Homeland Security Office of Inspector General, Tech. Rep. OIG - 06 - 15, December 2015.