

SUPERVISED LEARNING OF VISUAL CHARACTERISTICS FROM REAL WORLD TRAFFIC SCENES

Niharika Palapalli¹, Lakshmi Pavitra², Arshad Mahammed³, Gowri Sankar⁴

Lendi Institute of Engineering and Technology, Jonnada, Vizianagaram

Abstract - Accidents affecting road travel add significant casualties to the lives and properties of individuals. Advanced driver helpers (ADAS) perform a significant part in rising road collisions. Valuable knowledge for relief agencies is a multi-traffic view of dynamic weather conditions. Unique methods focused on various environmental factors may be used to boost visibility. This would continue to extend the ADAS. So far no research has been conducted on weather-related problems for automotive cameras. Classification by marginal quality of interior and exterior pictures. Concentration curves across a neural network to create four layers of fog. To have a novel basis for the identification of various climates. Milford, plus a number more. Localization and visualization dependent on existing vision of modifying local environments. Seeking essential improvements Operating is a big challenge when running Support Systems. Say a sight-based skyline Detection algorithms under the variations of camera brightness Fu and Al Automatic processing of traffic data vary with Lighting conditions. Freatch, plus even more. Groups for use Detecting section of road in certain traffic scenes.

Key Words: Advanced driver assistants, Classification.

1. INTRODUCTION

Traffic injuries are especially extreme on a snowy day, a dim night, a cloudy and/or overcast season, a foggy day and several other occasions of poor visibility conditions. Present vision driver assistance systems are designed to operate in conditions of good weather. Classification is a technique for defining the type of optical characteristics for algorithms for vision enhancement to render more productive. A multi-class weather classification system is provided focused on numerous weather features and supervised learning to boost the computer vision in poor weather circumstances. First, fundamental visual characteristics are derived from multi-traffic scenario images, and then the function has been represented as a design matrix of eight dimensions. Low visibility situations can introduce a sense of discomfort to the pilot. Owing to differences of human biology and personality, the response speed of the driver is inconsistent for the ages and personalities of the multiple drivers. Statistics reveal that the response period of drivers in complicated environmental situations and poor visibility is considerably slower than on a clear day.

1.1 RELATED WORK

Weather awareness plays a crucial role in many real-world applications such as interpretation of the climate in self-driving vehicles. Automatic comprehension of the weather can boost traffic health. Highway traffic collisions cause significant damages to the life and belongings of people. The specialized driver assistance (ADAS) programs play an essential part in raising traffic collisions. Perception of dynamic environmental patterns on a multi-traffic scene is a bit of useful knowledge for help systems. Specialized methods should be used to boost illumination, depending on specific environmental types. Classification by marginal quality of interior and exterior pictures. Concentration curves across a neural network to create four layers of fog. To have a novel basis for the identification of various climates. Milford, plus a number more. Localization and visualization dependent on existing vision of modifying local environments. Seeking essential improvements Operating is a big challenge when running Support Systems. Propose a sight-based skyline Seeking algorithms under the Fu and Al differences in camera brightness. Automatic processing of traffic data vary with Lighting conditions. Fritch, plus a lot more. Groups for use Detecting section of road in certain traffic scenes.

1.2 OUR APPROACH

Extraction of the Picture function is the principle of supervised learning. It's split into extraction of global features and extraction of local features. We are interested in the whole picture in the research, the regional explanations of the features are sufficient and conducive to understanding complicated pictures. Multi-traffic experience of the scene is also more concerned with regional elements, such as color delivery, scenery and outside environments. Propose night vision improvement system to increase driving at night and may crash at the rear end. Offer an efficient method for tracking vehicles at night focused on image enhancement. Use in a setting with inadequate lighting an image enhancing algorithm for low-light scenes. Propose an image fusion technique in low light shooting to enhance the picture efficiency. Present system of global and local contrast measurements for defogging of a single image. Use dark channel pattern current single picture dehazing. Offer a new technique to reshape the histogram to render Intuitive pic.

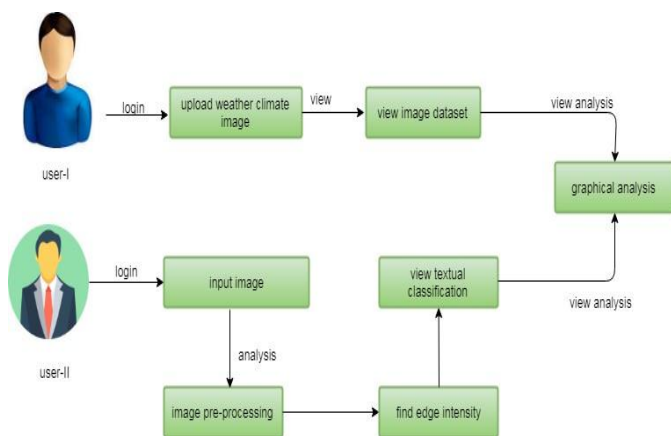
Offer a system that utilizes photographs' textural material to facilitate the conversion and colorization of colors. To

increase visibility, suggest an enhanced EM approach for moving specific colors from a range of source images to a target picture, which provides a multi-vehicle detection and tracking device and is tested using road footage recorded in a target picture Variety of ambient situations and environmental patterns. Propose a vehicle detection system that recorded changing route, traffic, and weather conditions on seven separate weather pictures. So, that the issues of traffic and injuries.

2. WORKING

First, owing to the description of multi-traffic scene road pictures, underlying visual attributes (color characteristics, texture attributes, edge features) are derived from multi-traffic scene pictures and then the features represented as eight-dimensional object matrix. The question of classification of traffic scene is becoming the focus of supervised learning. Offer a system that utilizes photographs' textural material to facilitate the conversion and colorization of colors. To increase visibility, suggest an enhanced EM approach for transmitting specific colors from a range of source photos to a target image, providing a multi-vehicle identification and tracking device that is tested by roadway footage recorded in a number of lighting that weather conditions.

Fig: System Architecture of Supervised Learning of Visual Characteristics from Real World Traffic Scenes



METHODOLOGY

STEP-1: User gets an input picture to learn the temperature.

STEP-2: User / Staff use system interface to log the data.

STEP-3: The recorded data is submitted to the servers at the back end. Use API from database to model, insert the data from server.

STEP-4: To add data to the model, data must be pre-processed and divided into train and check splits.

STEP-5: To add data to the model, data must be pre-processed and divided into train and check splits.

STEP-6: Taking the picture as feedback to the algorithm and equate it with the training data collection.

STEP-7: Using vector supporting devices and algorithms for back-propagation.

STEP-8: Predict the traffic on Machine Learning model training and result in sample wait.

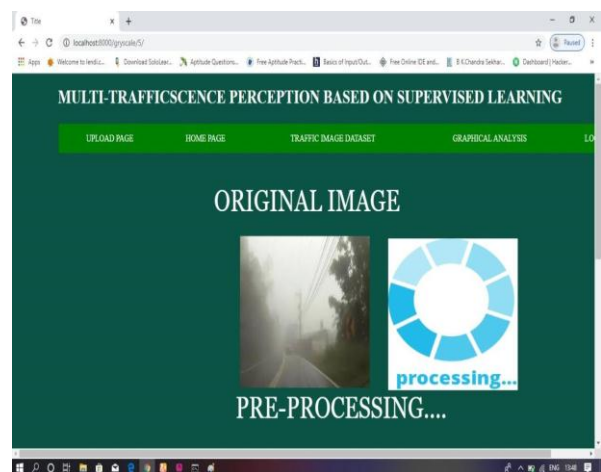
PROJECT IMPLEMENTATION

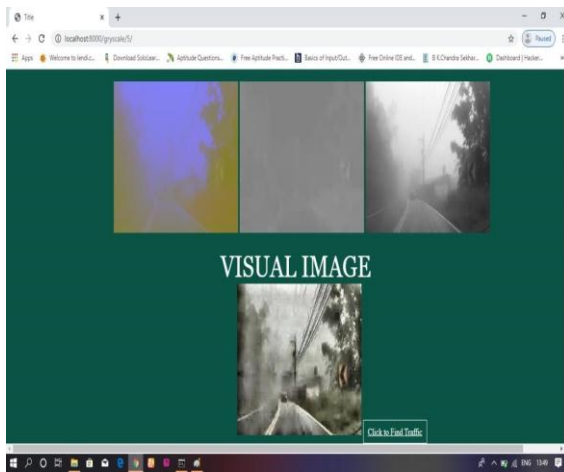
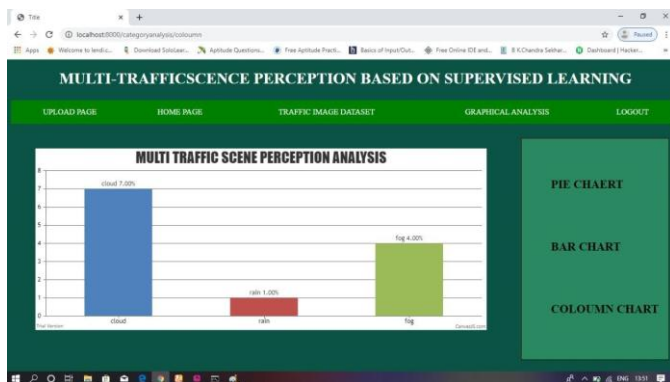
DJANGO, written in Python, is a free and open source Software application platform. A framework is nothing more than a set of modules which facilitate the creation. These are bundled together and encourage you, instead of scratch, to build apps or websites from an established source. That is how websites-including basic ones built by a single user-will also have advanced features such as support for security, control and admin panels, communication fields, feedback boxes, support for uploading files and more. In other terms, if you were building a website from scratch, such elements would need to be created yourself.

DIGITAL IMAGE PROCESSING is used to produce an improved picture or to retrieve any valuable details from picture or photograph, it is a tool to transform an artifact into a digital medium and execute certain operations on image or photograph. Digital image processing, in computer technology, is the use of computational algorithms to view information on digital files. Digital picture pr, as a subcategory or field of optical signal processing.

Fig: Representation of Test cases and status

TEST CASE-1



TEST CASE-2

TEST CASE-3

3. CONCLUSION

Road signals are a recent and difficult topic focused on road pictures, which is commonly required in several sectors. The analysis of weather authorization dependent on photographs is also an urgent question, which allows predict weather conditions for other visual systems. This sheet extracts eight simple global features, and uses 5-tracking learning algorithms to grasp the multi-traffic road view used to test color features, protocol features and range features. Thus, the features extracted are more accurate. The eight features suggested have shown that the picture attributes can't be represented correctly, yet have good vulnerability and stability In a challenging climate system. The suggested directions will be reviewed for a bigger set of photographs in the future. In the area of artificial learning advanced learning is a modern concept. The generalization of a machine learning method is worth thinking about. This is important to further examine the processes of visual picture expansion used in public video.

FUTUTRE SCOPE

Integrated learning is a modern concept within the area of machine learning. A development in the generalization of a machine learning program is worth researching. And

visual image enhancement algorithms applied to the general picture in fog and night time are worth more research.

REFERENCES

- [1] A. Payne and S. Singh, "Indoor vs. outdoor scene classification in digital photographs," *Pattern Recognition*, vol. 38, no. 10, pp. 1533-1545, Oct 2005.
- [2] C. Lu, D. Lin, J. Jia, and C.-K. Tang, "Two-Class Weather Classification," *IEEE transactions on pattern analysis and machine intelligence*, 2016-Dec-15 2016.
- [3] Y. Lee and G. Kim, "Fog level estimation using non-parametric intensity curves in road environments," *Electron. Lett.*, vol. 53, no. 21, pp. 1404-1406, 2017.
- [4] C. Zheng, F. Zhang, H. Hou, C. Bi, M. Zhang, and B. Zhang, "Active Discriminative Dictionary Learning for Weather Recognition," *Mathematical Problems in Engineering*, 2016 2016, Art. no. 8272859.
- [5] M. Milford, E. Vig, W. Scheirer, and D. Cox, "Vision-based Simultaneous Localization and Mapping in Changing Outdoor Environments," *Journal of Field Robotics*, vol. 31, no. 5, pp. 814836, Sep-Oct 2014.
- [6] C. Y. Fang, S. W. Chen, and C. S. Fuh, "Automatic change detection of driving environments in a vision-based driver assistance system," *Ieee Transactions on Neural Networks*, vol. 14, no. 3, pp. 646-657, May 2003.
- [7] Y. J. Liu, C. C. Chiu, and J. H. Yang, "A Robust Vision-Based Skyline Detection Algorithm Under Different Weather Conditions," *IEEE Access*, vol. 5, pp. 22992-23009, 2017.
- [8] T. Fu, J. Stipanovic, S. Zangenehpour, L. Miranda-Moreno, and N. Saunier, "Automatic Traffic Data Collection under Varying Lighting and Temperature Conditions in Multimodal Environments: Thermal versus Visible Spectrum Video-Based Systems," *Journal Of Advanced Transportation*, pp. 1-15, 2017 2017, Art. no. Unsp 5142732.
- [9] J. Fritsch, T. Kuehnl, and F. Kummert, "Monocular Road Terrain Detection by Combining Visual and Spatial Information," *Ieee Transactions on Intelligent Transportation Systems*, vol. 15, no. 4, pp. 1586-1596, Aug 2014.
- [10] K. Wang, Z. Huang, and Z. Zhong, "Simultaneous Multi-vehicle Detection and Tracking Framework with Pavement Constraints Based on Machine Learning and Particle Filter Algorithm," *Chinese Journal of Mechanical Engineering*, vol. 27, no. 6, pp. 1169-1177, Nov 2014.

- [11] R. K. Satzoda and M. M. Trivedi, "Multipart Vehicle Detection Using Symmetry-Derived Analysis and Active Learning," *Ieee Transactions on Intelligent Transportation Systems*, vol. 17, no. 4, pp. 926-937, Apr 2016.
- [12] M. Chen, L. Jin, Y. Jiang, L. Gao, F. Wang, and X. Xie, "Study on Leading Vehicle Detection at Night Based on Multi-sensor and Image Enhancement Method," *Mathematical Problems in Engineering*, 2016 2016, Art. no. 5810910.
- [13] Y. Xu, J. Wen, L. Fei, and Z. Zhang, "Review of Video and Image Defogging Algorithms and Related Studies on Image Restoration and Enhancement," *Ieee Access*, vol. 4, pp. 165-188, 2016 2016.
- [14] R. Gallen, A. Cord, N. Hautière, D. É, and D. Aubert, "Night time Visibility Analysis and Estimation Method in the Presence of Dense Fog," *IEEE Transactions on Intelligent Transportation Systems*, vol. 16, no. 1, pp. 310-320, 2015.
- [15] D. Gangodkar, P. Kumar, and A. Mittal, "Robust Segmentation of Moving Vehicles Under Complex Outdoor Conditions," *IEEE Transactions on Intelligent Transportation Systems*, vol. 13, no. 4, pp. 1738-1752, 2012.