

Impact of Large Infrastructure Project on Local Economy

S. R. Jadhav¹, D. B. Desai², G. M. Malu³

¹PG Student, Civil department, Dr. J. J. Magdum College of Engineering, Jaysingpur, Sangli, Maharashtra, India

²Associate Professor, Civil department, Dr. J. J. Magdum College of Engineering, Jaysingpur, Sangli, Maharashtra, India

³Associate Professor, Civil department, Dr. J. J. Magdum College of Engineering, Jaysingpur, Sangli, Maharashtra, India

Abstract – India's ascent as of late is a most conspicuous improvement on the planet economy. India has known as one of the quickest developing economies on the planet. India's development is especially in assembling and administrations, has helped the assessments, both inside nation and abroad. With a the speculation and strong macroeconomic essentials, the future standpoint for India is unmistakably playful. In this manner, Indian government's first need is rising, keeping up and overseeing high development through interest in enormous foundation area, among others. Huge foundation ventures advantage the general public as well as acquire improvement the encompassing territories with work, lodging, instruction, human services and retail outlets. At the point when framework ventures come up in a specific region, different offices consequently come up alongside it. Individuals occupied with the framework ventures need lodging offices for their families, schools and universities for their youngsters, social insurance, diversion and shopping offices for themselves and their families. In this manner existing offices at a spot should be updated or the offices should be created by the neighborhood designers alongside the progressing framework ventures

Key Words: infrastructure, economic growth, Land Economics, Land Rent Theory, real estate, Transportation.

1. INTRODUCTION

India's ascent lately is a most noticeable advancement on the planet economy. India has known as one of the quickest developing economies on the planet. India's development is especially in assembling and administrations, has supported the conclusions, both inside nation and abroad. With a the speculation and vigorous

The job of foundation in leading monetary improvement of a nation and furthermore establishing its tone can scarcely be over stressed. Like an establishment in a structure, the spot of framework just as its sufficiency, are pivotal to the country's absolute improvement. The monetary development of a nation has obviously happened inseparably with the improvement of its foundation.

The model which have been taken is Balewadi, Pune, Maharashtra. These territory have seen an uncommon improvement with the framework ventures which changed the geography of spot.

2. RELEVANCE

The framework can support specialization and since quite a while ago run development, despite the fact that its impact on the last is non monotonic, mirroring its asset costs.

The foundation matters to development is presently generally very much perceived and broadly comprehended among practioners and arrangement creators. There is required, progressively specialized verification that better standard and nature of foundation can legitimately raise the efficiency of human and physical capital and consequently development. Need of proficient, solid, and moderate foundation is basic for monetary development. Framework specifically, is completely important to the thriving of areas.

3. LITERATURE REVIEW

Vytautas Snieska and Ineta Simkunaite (2009): It is exceptionally elusive a by and large concurred meaning of foundation despite the fact that financial analysts in their initial works previously focused on that transport framework is pivotal for monetary advancement. Framework is normally comprehended as essential open framework, which shapes the establishment for society and financial matters. As it is referenced in World Bank report (2004): foundation is an umbrella term for some exercises, it assumes a significant job for modern and by and large economy.

Different portrayals of framework and its highlights make prospects to break down foundation in various manners which bring about various and scarcely practically identical ends. Away from of foundation is critical so as to assess its conceivable effect. The writers of the article give the examination of logical writing so as to assemble the most unequivocal depiction of foundation for additional exploration.

Abu Naser Chowdhury (2008): Highlights about how to catch quicker financial development in power area,

concerned endeavors from the administration for building up a proper legitimate structure is basic. It ought to be noticed that administration's association in free force maker (IPP) venture is an essential for its improvement which in the end has huge impact on the monetary structure of a task.

Bloch and Tang (2003) : The connection between transport framework and financial development has pulled in a great deal of research exertion and consideration from business analysts, arrangement creators and government officials since the mid 1990s. They said it remains basically indistinct whether the course of causation is from transport foundation to monetary development or the other way around or both they noticed that one of the fundamental inadequacies of research on the financial effect of transportation framework is that it has so far not sufficiently represented concurrence impacts on which monetary development can prompt advancement of the vehicle framework just as result from it. A few past examinations couldn't affirm the bearing of causation between the improvement of the vehicle segment and monetary development. Likewise, the vast majority of these investigations have ordinarily depended on cross-sectional or board information relapses.

A general issue related with such investigations is that they verifiably force or expect cross-sectional homogeneity on coefficients that in actuality may change across nations on account of contrasts in geological, institutional, social and monetary structures. Subsequently, the general outcomes got from these relapses speak to just a normal relationship, which could conceivably apply to singular nations in the example.

Barro (1990) : In Barro's model this is the government assistance expanding framework level. Notwithstanding, within the sight of stuns, expanding expected development may likewise build the instability of the development rate. On the off chance that specialists are chance disinclined, augmenting expected development need not augment anticipated government assistance. Our model is adjusted from Barro.

We add stochastic unsettling influences to his auxiliary conditions and research how this influences the diminished structure. The basic el structure introduced here is for illustrative purposes. As we will see, our estimation technique really takes into account a to some degree increasingly broad structure. Total yield Y_t , at time t , is created utilizing foundation capital, G , other capital, K , and work, L with the end goal that $Y_t = A_t k_t^\alpha L_t^{1-\alpha}$

Gohar Badalyan (2014): There have been various investigations on the vehicle foundation and monetary improvement related issues in the previous decades. All the examinations distinguish an impact of interests in foundation and monetary development. In any case, the perspectives vary as for the size of this impact. The main investigations managing this subject, uncovered that

transport goes about as an important condition for the development to happen. In spite of high gauges in these first investigations, later outcomes were anticipating impacts that are progressively moderate.

Aysha Albarqi (2015) : The interest for making sure about correspondences is expanding significantly step by step. Alongside this interest, more strategies have been proposed to accomplish the greatest security. The most ordinarily utilized procedure is the encryption with two sorts of cryptography.

Initial one is called private key or symmetric cryptography; it tends to be applied truly quick yet the key is difficult to be overseen since there is only one key every client. Regardless of this issue, it despite everything assumes a job in the most encryption frameworks. Other sort of cryptography is proposed to conquer this issue under the name of open key or topsy-turvy cryptography where every client is furnished with a couple of keys: open and private keys. Since the open key is anything but a mystery, at that point the key administration issue was tackled however equal issue was raised which is the verification or name the board issue. Open key framework (PKI) was created to take care of this issue and bolster the open key cryptography. Confirmation is the way toward utilizing all PKIs. We have presented a few PKIs with various structures and forms and quickly examined a complete study of these PKIs.

Colin Jones (2004) : Even if the geological setting of every city changes impressively, the urban structure and its spatial structure are explained by two auxiliary components:

*Nodes: These are reflected in the centrality of urban exercises, which can be identified with the spatial amassing of monetary exercises or to the openness to the vehicle framework. Terminals, for example, ports, rail yards and stations, and air terminals, are significant hubs around which exercises agglomerate at the neighborhood or local level. Hubs have a chain of command identified with their significance and commitment to urban capacities, for example, creation, the executives, retailing and appropriation.

*Linkages: These are the frameworks supporting streams from, to and between hubs. The least degree of linkages incorporates boulevards, which are the characterizing components of the urban spatial structure. There is a chain of importance of linkages climbing to local streets and railroads and worldwide associations via air and oceanic vehicle frameworks.

Stuart Donovan (2013): The development of transportation has for the most part prompted changes in urban structure. The more radical the changes, the more the urban structure have been modified. Among the most basic changes in urban structure is the development of new bunches communicating new urban exercises and new connections between components of the urban framework.

In numerous urban areas, the focal business locale (CBD), when the essential goal of workers and overhauled by open transportation, has been changed by new assembling, retailing and the board rehearses. While conventional assembling relied upon unified work environments and transportation, innovative and transportation advancements rendered present day industry progressively adaptable. Retail and office exercises also are suburbanizing, delivering changes in the urban structure.

* Dispersed urban land advancement designs have been prevailing in North America in the course of the most recent 50 years, where land is inexhaustible, transportation costs are low, and the economy has gotten overwhelmed by administration and innovation enterprises.

Under such conditions, it isn't astonishing to find that there is a solid connection between urban thickness and vehicle use. For some urban communities their developed territories have developed at a quicker pace of development than their populaces.

4. OBJECTIVES

- To study the spatial Impact of Big Infrastructure project on the surrounding area in balewadi, pune region in terms of the change in urban form, etc.
- To assess the change in property market in terms of real estate prices, rents, development chain.
- To study the scale of development, process of redevelopment and regeneration, etc.
- To come up with development guidelines around the large infrastructure projects.

5. METHODOLOGY

In order to accomplish the objectives, the project work has been divided into five major parts. They are:

- Collection of required data to carry out the analysis from the journals, technical magazines, reference books and web source.
- Surveys and interviews are conducted, in which the Impact of large infrastructure project on local economy are identified.
- Preparation of deep beams with three number of specimen of each material.
- In this study finally come up with growth pattern & effective development of surrounding area around large infrastructure projects.6

6. INFRASTRUCTURE DEVELOPMENT

The accompanying systems are utilized for depict the spatial improvement around Big Infrastructure extend and survey the variables empowering and confining the advancement.

In that undertaking gather information from the essential sources like Present Household size, Occupation, Rent and driving costs for the populace.

And furthermore gather information from the optional sources like Research Reports, Newspaper information and Ministry of Commerce and Industry, Present property estimations. Advancement pipeline, Existing and up and coming endeavors through the physical reviews and meets and past land esteems and rental qualities.

By the investigating all information at long last concoct development design and successful improvement of encompassing region around huge framework ventures.

7. INFRASTRUCTURE DEVELOPMENT OF PUNE

Bus Rapid Transit System(BRTS) From Airport to Balewadi : The Bus Rapid Transit System (BRTS) in the city will be expanded to include additional routes and, by May next year, it would cover the entire length from the Pune airport in Lohegaon to Balewadi. This is being done to improve the public transport system in the city.

Pune municipal commissioner Mr. Sourabh Rao said that besides the expansion of the BRTS, the civic body would be undertaking other measures as well, with an aim to promote greater public use of infrastructure and the reduction of pollution level by minimizing ecological damage wrought upon the city due to the rapid urbanization.

Urban Transportation : Urbanization has been one of the dominant contemporary processes as a growing share of the global population lives in cities. Considering this trend, urban transportation issues are of foremost importance to support the passengers and freight mobility requirements of large urban agglomerations. Transportation in urban areas is highly complex because of the modes involved, the multitude of origins and destinations, and the amount and variety of traffic. Traditionally, the focus of urban transportation has been on passengers as cities were viewed as locations of utmost human interactions with intricate traffic patterns linked to commuting, commercial transactions and leisure/cultural activities. However, cities are also locations of production, consumption and distribution, activities linked to movements of freight. Conceptually, the urban transport system is intricately linked with urban form and spatial structure. Urban transit is an important dimension of urban transportation, notably in high-density areas.

Evolution of Transportation & Urban Form: The evolution of transportation has generally led to changes in urban form. The more radical the changes, the more the urban form have

been altered. Among the most fundamental changes in urban form is the emergence of new clusters expressing new urban activities and new relationships between elements of the urban system. In many cities, the central business district (CBD), once the primary destination of commuters and serviced by public transportation, has been changed by new manufacturing, retailing and management practices. Whereas traditional manufacturing depended on centralized workplaces and transportation, technological and transportation developments rendered modern industry more flexible. Retail and office activities too are suburbanizing, producing changes in the urban form.

Transportation & Urban Structure: Rapid and expanded urbanization occurring around the world involves an increased numbers of trips in urban areas. Cities have traditionally responded to growth in mobility by expanding the transportation supply, by building new highways and/or transit lines. In the developed world, that has mainly meant building more roads to accommodate an ever-growing number of vehicles, therefore creating new urban structures. Several urban spatial structures have accordingly emerged, with the reliance on the automobile being the most important discriminatory factor.

Transportation / Land Use Relationships:

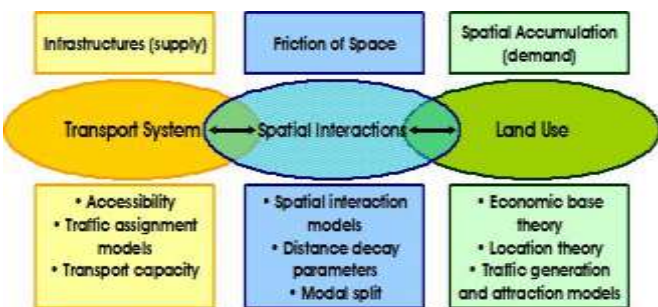


Fig -1: Transportation / Land Use Relationships

Land Economics: In a market economy, most of the urban land can be freely sold or purchased. Thus land economics are concerned about how the price of urban land is fixed and how this price will influence the nature, pattern and distribution of land uses. The above figure provides some basic relationships between the quantity of land and its price. This mechanism follows the standard market relationship between supply and demand, where an equilibrium price is reached. A quantity of land Q1 would be available at a price of P1. However, what is particular to cities is that the supply is fixed since there is a limited amount of land is available.

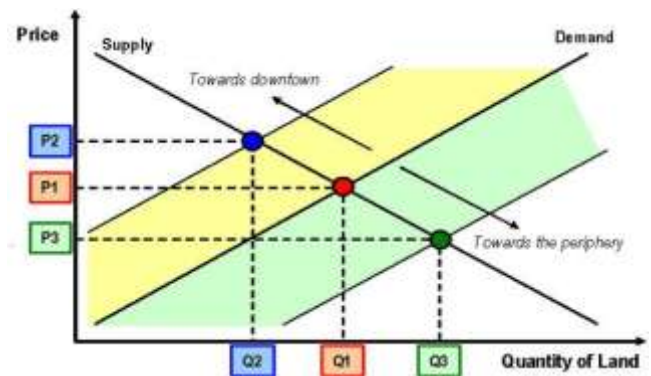


Chart -1: Land Economics

Transportation-Land Use Interactions:

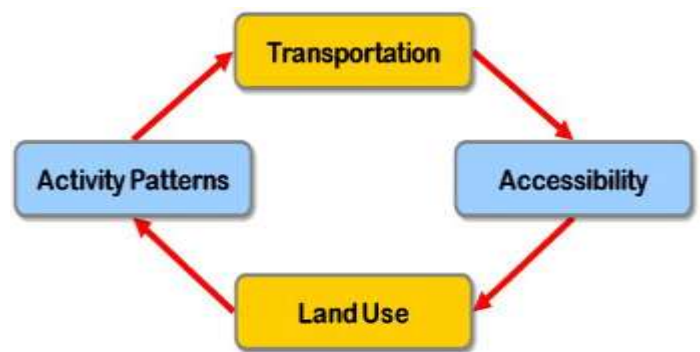


Fig -2: Transportation-Land Use Interactions

8. CASE STUDY:BALEWADI AREA ,PUNE

The population of pune in 2015 was 5743865 & in 2019 is 6451618 increasing at an average annual rate of 4.1%. The population of Balewadi area is near to 50,000. The urban extent of pune in 2019 was 45.944 hectares, increasing at an average annual rate of 7.5% since 2015. Built up area density in pune in 2019 was 170 persons per hectare, decreasing at an average annual rate of - 4.8% since 2015. The urban extent density in pune in 2019 was 120 persons per hectare, decreasing at an average annual rate of -3.4% since 2015. Average road width in the pune 2015-2019 expansion area was 7.82 meters, compared to 9.88 meters in its pre-2015 area. Average block size in Pune 2015-2019 expansion area was 5.1 hectares, compared to 3.1 hectares in its pre-2015 area. Total area of pune is 331.3Km2 & Balewadi is 2.85Km2.

Shri Shiv Chhatrapati Sports Complex: Earlier considered as a small village near Baner, Balewadi has suddenly been revamped with several new properties coming up here. The major reason for the growth can be attributed to the Commonwealth Youth Games. The games, hosted at Shri Shiv Chhatrapati Sports Complex at Balewadi, brought the place

into the limelight. Looking at the geography of Balewadi, on the eastern side is Baner, on the western side, the Expressway, and a river flows in the North.

Bridge Over Mula Mutha River at Balewadi: The construction of a bridge on the Mulariver between Baner-Balewadi and KaspateVasti will begin soon after a long pause.

The Pune Municipal Corporation (PMC) has initiated the tendering process to complete the pending work at an estimated cost of Rs 9.38 crore. The construction of the bridge was stopped because of the non-availability of land required to construct the landing of the bridge and approach roads in the PimpriChinchwad area. The PCMC was supposed to acquire the land and hand it over to the PMC.

9. SURVEY & ANALYSIS

Data Findings from the survey carried out in Balewadi Pune:

Occupation:



Chart -2: Classification of population based on Occupation

Housing:



Chart -3: Classification of population based on Housing

Vehicle Ownership:

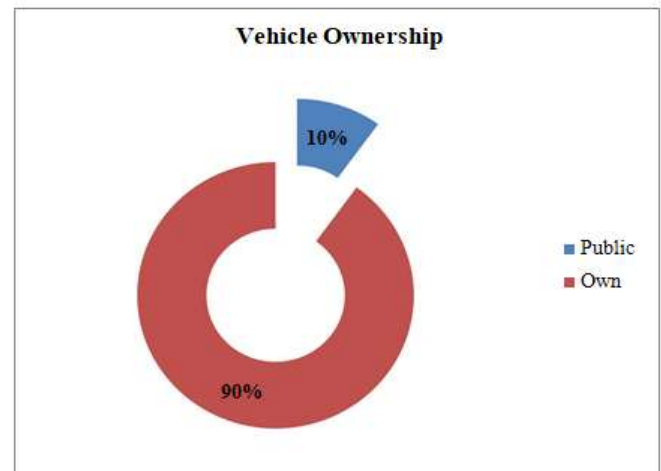


Chart -4: Classification of population based on Vehicle Ownership

10. CONCLUSION

Land prices are increasing every year between the rates of 10-20%. Impact starts from 2006 both in open and quoted land prices by gov...1 Sq.ft-Rs.4000 -Rs.5000. Land transactions also increasing with land values. Really this place is hot spots to the people. More transactions in Balewadi. Transactions also rise from 2000.village.Land conversions are slowly takes place, Butsome agriculture lands and Barren lands are converted into "plots". Some lands beside the road are convertedin to plots. Research In the field of land use transport interactions is relatively in its formative stage in the country as compared to the state-of the art abroad. Desktop studies carried out abroad on transport impacts on land values and land use patterns demonstrate a definite interrelationship amongst each other.

It has been observed that an improvement in transport supply leads to increase in land values which further affect the land use patterns. Accessibility is a major dependent variable in the land price mechanism. As the accessibility of an area increases, land values too tend to rise. Proposal of Outer ring road is the major factor to increase land values. Land values increases every year without imagination. From that govt. get more revenue. But it is an uncontrolled raise of prices.

In my study, Balewadi may become institutional and may also become Commercial hub as development is taking in that way. Housing Sector has gone up. Baner – Balewadi road improved. Public transport has improved & is more frequent. Food retail outlets have opened. Markets are established nearer. Rents have gone up. Major change in Infrastructure. In the land market there is no interaction between buyers, sellers and govt. More agricultural lands are converted into plots. Change in land use pattern leads to pressure on infrastructure facilities Pressure on Infrastructure will be

increases in those areas. Local bodies will give more infrastructure facilities.

REFERENCES

- [1] Dr. Akanbi Bosede, Bamidele Abalaba & Danni Afolabi(2013),” Transport Infrastructure Improvement and Economic Growth in Nigeria” International Journal of Humanities and Social Science Invention ISSN, Volume 2 ,PP.26-31.
- [2] Aysha Albarqi, Ethar Alzaid, Fatimah Al Ghamdi, Somaya Asiri & Jayaprakash Kar (2015),”Public Key Infrastructure: A Survey” Journal of Information Security” Volume 03,no. 6, pp-31-37
- [3] Albala-Bertrand, J. M., and E. C. Mamatzakis (2007): “The Impact of Disaggregated Infrastructure Capital on the Productivity Growth of the Chilean Economy,” The Manchester School, Vol. 75, No. 2, 258-273.
- [4] Bougheas, S., P. O. Demetriades, and T. P.Mamuneas (2000): “Infrastructure, Specialization, and Economic Growth,” Canadian Journal of Economics, Vol. 33, No. 2.
- [5] Canning, D., and E. Bennathan (2000): “The Social Rate on Return of Infrastructure Investment,” World Bank Policy Research Working Paper, No. 2390.
- [6] Démurger, S. (2001): “Infrastructure Development and Economic Growth: An Explanation for Regional Disparities in China?,” Journal of Comparative Economics,No. 29, 95-117.
- [7] Straub, S. (2011): “ Infrastructure and Development: a Critical Appraisal of the
- [8] Macro-level Literature,” The Journal of Development Studies, Vol. 47, 5, 683-708.
- [9] Feddreke, J. W. and Z. Bogetic (2009): “Infrastructure and Growth in South Africa:9
- [10] Direct and Indirect Productivity Impacts of 19 Infrastructure Measures,” The Journal of World Development, Vol. 37, No. 9, pp. 1522-1539.
- [11] Esfahani, S. H., and M. T. Ramirez (2002): “Institution, Infrastructure and Eco- nomic Growth,” Journal of Development Economics Volume 70, Issue 2, April 2003, Pages 443-477.

- [12] Estache, A. and M. Fay (2010): “Current Debates on Infrastructure Policy,” in Globalization and Growth: Implications for a Post-Crisis World, Commission on Growth and Development, Edited by Michael Spence and Danny Leipziger, 151-193.

BIOGRAPHIES



He is an excellent academic person and PG student with intend in Research work. Working on number of projects which is related with construction management.



He is Research scholar having more than 24 years teaching experience. Published number of research paper, guided number of research projects of PG,UG student.



He is Research scholar having more than 24 years teaching experience. Published number of research paper, guided number of research projects of PG,UG student.