

VANET CONNECTION PERFORMANCE ANALYSIS USING GPSR PROTOCOL

Ms.K.Nithya, Mrs.M.Udhayavani, Dr.G.Selvakumar, Ms.S.Aruna Devi

¹PG Scholar, Department of ECE, Muthayammal Engineering College, Rasipuram, Tamilnadu, India

²Associate professor, Department of ECE, Muthayammal Engineering College, Rasipuram, Tamilnadu, India

³Dean, Department of ECE, Muthayammal Engineering College, Rasipuram, Tamilnadu, India

⁴Assistant Professor, Department of ECE, Muthayammal Engineering College, Rasipuram, Tamilnadu, India

Abstract - Vehicular ad hoc network (VANET)

permits automobiles in imitation of communication about the street yet are turning into a powerfully built solution to improve the visitor's safety. Both have confidence management yet privacy protection move standard roles of VANET but there needs in imitation of stand a tradeoff within them. To implement the greedy perimeter stateless router protocol (GPSR) the high level exploit of that bill of exchange is an energy-aware about the everyday position based (GPSR) protocol. In the proposed energy-aware GPSR protocol, referred to as much GPSR, we optimize the greedy forwarding models as follows: a forwarding node preceding determines an accept of neighbor nodes the nodes to that amount according to the vacation spot than itself. The ounce of every such neighbor node is then computed after remain the volume regarding the fraction of the initial energy currently on hand at the close node then the development including the resolution regarding the near node Stability. This algorithm can be implemented to get more efficient and shortest path solution.

Key Words: Global positioning System, personal digital assistance, Bloom Filter, Greedy Perimeter Stateless Routing Protocol, Access Points.

1. INTRODUCTION

Simply defined, it is the use of a wireless network infrastructure provide anytime anywhere communications and access to information. There are many aspects of mobile computing and, sometimes, different terms are used to refer to them. This chapter gives an overview of what mobile computing has to offer and how it improves the quality of our lives. Later chapters discuss the underlying wireless networks and technologies that make mobile computing applications possible. Mobile computing is human-computer interaction by which a computer is expected to be transported during normal usage. Tomorrow's cars will comprise many wireless communication systems and mobility aware applications

1.1 General Network Environment

Performing localization in a more general network environment where no special hardware for ranging is available, the prior deployment of seed nodes is unknown, the seed density is low, the node distribution is irregular, and where nodes and seeds can move uncontrollably. Although mobility makes other localization techniques increasingly less accurate

1.2 VANET NETWORK

Vehicular networks are a new class of wireless networks that have emerged by means of advances in wireless technology and the automotive industry. These networks also known with name of VANETs, which are considered as one of the real applications of ad hoc network, for communication between adjacent vehicles also between vehicles and stationary equipment. The objective of VANET networks is to apply some notifications, such as dissemination of alert messages, reporting an accident between vehicles to reduce the probability of collision, the multimedia real-time applications and many other applications.

2. EXISTING SYSTEM

2.1 BLOOM HOPPING

Recent workshop bear shown that such would lie superior for nodes in Wi-Fi networks together with at all dynamic topology after hold a list on 2 hop neighbours, namely, the neighbours regarding its neighbours. This is important, for example, because routing, clustering, or advice broadcasting after whole the nodes of a devoted geographic vicinity. In this paper, a scheme that utilizes Bloom filters for maintaining 2-hop information. Furthermore, advanced a young 2-hop broadcast algorithm making use of the unique habit concerning our Bloom filter encoded near information.

2.2 BLOOM HOPPING PERFORMANCE

Bloom Hopping workshop superior the use of 1 Hz beaconing, achieving in relation to eighty percent regarding every 2-hop nodes into entire scenarios. The lacking 20

percent come beside the truth that growing burden over the Wi-Fi channel lowers the communication strip fit in accordance with interference. These nodes hold no chance reception the advice within reality.

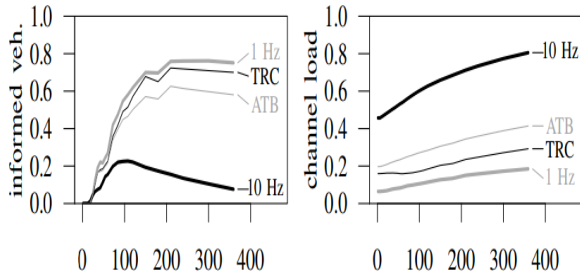


Fig-1 Bloom filter size in byte

2.3 Cardinality Estimation about Bloom Filters

The performance of the various Monte-Carlo simulations in conformity with show the overall performance on cardinality estimation, i.e., in accordance with broadly the number concerning elements within a Bloom filter and the forged high-quality rate .simulation setup consists concerning couple Bloom filters A or B forlorn the equal pain range then the usage of the same accept regarding ax functions.

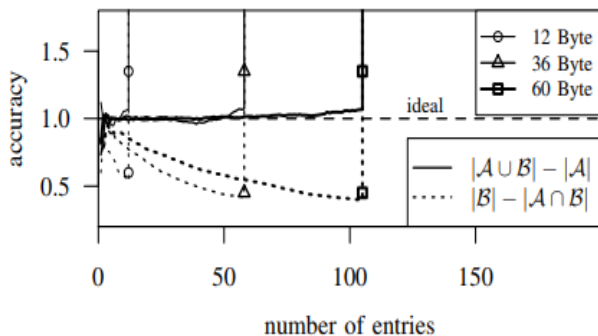


Fig-2. Estimation of Bloom Filters

The cardinality on a Bloom filter $|B|$ can remain approximated in contrast after the real aggregation about elements $|B|$ inserted between that specific Bloom filter. The approximation intently matches the perfect behavior till in accordance with the factor where the Bloom filter is filled, i.e., almost every bits are put in to 1. The randomly stuff each Bloom filters and done absolute to that amount $1/3$ about the entries is delivered after both filters, i.e., both Bloom filters overlap to 50 %. We performed simulations because one-of-a-kind Bloom filter sizes and repeated each scan at least a hundred instances along specific seeds in imitation of attain statistically huge results.

3. PROPOSED SYSTEM

3.1 GEOGRAPHICAL ROUTING PROTOCOL

Greedy forwarding passion in which packets are forwarded in imitation of the nodes up to expectation are geographically closer in accordance with the destination. If at that place is no longer any node closer in imitation of the destination, the grasping forwarding can also occur in imitation of a deadlock. In certain condition, the forwarding node switches in accordance with the 2nd mode.

Perimeter dye between which the node forwards the custom after one about its neighbors primarily based over the right-hand rule. The forwarding node continues within ambit dye till such finds a near to that amount is nearer after the destination. Some mechanisms uses nodes at intersections or street topology in conformity with edit higher routing decisions. For instance, GPCR exploits a cessation detection mechanism using records over one- and two-hop neighbors.

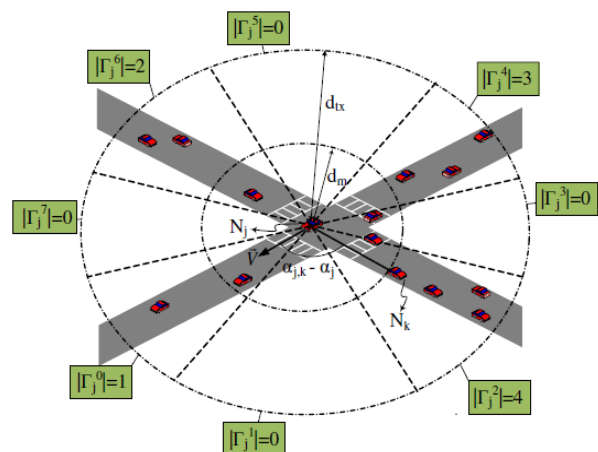


Fig-3 Geographical Environment in VANETs

4.3 VANET ACCESS POINTS

Given a avenue network together with an Internet get right of entry to point, the Research hassle is in accordance with reduce the end-to-end delivery Delay regarding packets in conformity with the Internet get admission to point. This paper, focus on one-way statistics delivery which is useful for the time-critical reports, certain as much vehicle accidents, road floor monitoring, and driving risks

4. SYSTEM SPECIFICATION

4.1 NETWORK SIMULATOR DISCRIPTION

Network Simulator (NS2) is a discrete event driven simulator developed at UC Berkeley. It is part of the VINT project. The goal of NS2 is to support networking research

and education. It is suitable for designing new protocols, comparing different protocols and traffic evaluations. NS2 is developed as a collaborative environment. It is distributed freely and open source. A large amount of institutes and people in development and research use, maintain and develop NS2. This increases the confidence in it. Versions are available for FreeBSD, Linux, Solaris, Windows and Mac OS X.

4.2 CYGWIN TOOL DESCRIPTION

Cygwin is free software that provides a Unix-like environment and software tool set to users of any modern x86 32-bit and 64-bit versions of MS-Windows (XP with SP3/Server 20xx/Vista/7/8) and (using older versions of Cygwin) some obsolete versions (95/98/ME/NT/2000/XP without SP3) as well. Cygwin consists of a UNIX system call emulation library, cygwin1.dll, together with a vast set of GNU and other free software applications organized into a large number of optional packages.

4.3 THE BASIC WIRELESS MODEL IN NS

The wireless model essentially consists of the Mobile Node at the core, with additional supporting features that allows simulations of multi-hop ad-hoc networks, wireless LANs etc. The Mobile Node object is a split object. The C++ class Mobile Node is derived from parent class Node. A Mobile Node thus is the basic Node object with added functionalities of a wireless and mobile node like ability to move within a given topology, ability to receive and transmit signals to and from a wireless channel etc. A major difference between them, though, is that a Mobile Node is not connected by means of Links to other nodes or Mobile nodes. In this section we shall describe the internals of Mobile Node, its routing mechanisms, the routing protocols dsdv, aodv, tora and dsr, creation of network stack allowing channel access in Mobile Node, brief description of each stack component, trace support and movement/traffic scenario generation for wireless simulations.

5. METHODOLOGIES

5.1 NETWORK FORMATION

We consider a VANET in which numbers of vehicles are separated by certain distance (between consecutive vehicles). The VANET is purely based on vehicle-to-vehicle architecture. Assume that vehicles move on a road. All vehicles are equipped with GPS. Each vehicle is loaded with a location digital map and is concerned about road information ahead of it on its way to forward direction. A lane segment ends at an intersection. Each vehicle is equipped with an agent platform to support the proposed agency.

5.2 TRAFFIC MONITORING

The protocol performs real-time traffic monitoring using an active mechanism. The primary mechanism for active monitoring is probe message. Probe message is a packet that is periodically sent by each node in the network. A node which is located near a street vertex sends a probe message and it is forwarded to the next nodes along the street edges that are incident to the street vertex. The probe message is dropped if there is any network gap along the street edge. If the probe message is delivered to the destination vertex then nodes near that vertex become aware that the vertex is traversable at that moment and a return probe message is sent back to its original sender.

5.3 LINK PREDICTION

The vital part of the protocol is its ability to predict approximately the lifetime of a particular street edge. This helps to determine the most suitable path from a sender node to a receiver node. The link in the street graph would be the edge. Lifetime of the link is determined based on the distance between the neighboring nodes along the particular edge. After identifying the neighboring nodes, distance between each of them would be computed based on each nodes position in every two seconds. The communication link lifetime information would be updated in the routing packet. The route request send by the sender node reaches the destination node along the different available paths.

5.4 BLOOM FILTER IMPLEMENTATION

A novel probabilistic 2-hop neighbor management approach using Bloom filters for application in dynamic wireless networks. Compared to alternative solutions, the use of Bloom filters provides best scalability of the system that comes at the cost of a small false positive rate. Analytically explored the Bloom filter properties for this application field and determined best suited Bloom filter sizes to keep this false positive rate marginally small. This also helps to prevent overload on the wireless channel and also explored the capabilities of our solution to build a fundamental basis for higher layer protocols. As an example, designed the multi-hop broadcast protocol Bloom Hopping, which very efficiently selects forwarders using the Bloom filter encoded neighbor information.

5.5 PERFORMANCE EVALUATIONS

The method to improve reliability in position based VANET reliable routing protocol, Bloom filter, was discussed. The analysis shows that reliability in RIVER protocol could be improved by incorporating it with link lifetime prediction. It provides higher data packet throughput and reduced transmission time.

6. CONCLUSION

With the increasing popularity of vehicular Ad-Hoc networking, we believe that our forwarding scheme opens the first door for exploiting the potential benefit of the vehicle trajectory for the performance of VANET networking. As a future work, we will develop a data forwarding scheme from stationary nodes (i.e., Internet access points) to moving vehicles for supporting the Infrastructure-to-Vehicle data delivery in vehicular networks. This reverse forwarding to moving vehicles is needed to deliver the road condition information such as the bumps and holes for the driving safety. However, this reverse data forwarding is a more challenging problem because we need to consider both the destination vehicle's mobility and the packet delivery delay.

REFERENCES

- [1] K. Lee, U. Lee, and M. Gerla, "Geo-Opportunistic Routing for Vehicular Networks," *IEEE Communications Magazine*, vol. 48, no. 5, pp. 164–170, May 2010
- [2] C. Sommer and F. Dressler, *Vehicular Networking*. Cambridge University Press, Nov. 2014.
- [3] C. Sommer, O. K. Tonguz, and F. Dressler, "Traffic Information Systems: Efficient Message Dissemination via Adaptive Beaconing," *IEEE Communications Magazine*, vol. 49, no. 5, pp. 173–179, May 2011.
- [4] ETSI, "Intelligent Transport Systems (ITS); Decentralized Congestion Control Mechanisms for Intelligent Transport Systems operating in the 5 GHz range; Access layer part," ETSI, TS 102 687 V1.1.1, Jul. 2011.
- [5] F. Dressler, F. Klingler, C. Sommer, and R. Cohen, "Not All VANET Broadcasts Are the Same: Context-Aware Class Based Broadcast," *IEEE/ACM Transactions on Networking*, vol. 26, no. 1, pp. 17–30, Feb. 2018.
- [6] I. Stojmenovic, M. Seddigh, and J. Zunic, "Dominating Sets and Neighbor Elimination-Based Broadcasting Algorithms in Wireless Networks," *IEEE Transactions on Parallel and Distributed Systems*, vol. 13, no. 1, pp. 14–25, Jan. 2002.
- [7] A. Khan, I. Stojmenovic, and N. Zaguia, "Parameter less broadcasting in static to highly mobile wireless ad hoc, sensor and actuator networks," in *22nd IEEE International Conference on Advanced Information Networking and Applications (AINA 2008)*, Okinawa, Japan, Mar. 2008, pp. 620–627.
- [8] E. Van de Velde and C. Blondia, "Adaptive REACT protocol for Emergency Applications in Vehicular Networks," in *32nd IEEE Conference on Local Computer Networks (LCN 2007)*, Dublin, Ireland: IEEE, Oct. 2007, pp. 613–619.
- [9] H. A. Omar, W. Zhuang, and L. Li, "VeMAC: A TDMA-Based MAC Protocol for Reliable Broadcast in VANETs," *IEEE Transactions on Mobile Computing*, vol. 12, no. 9, pp. 1724–1736, Sep. 2013
- [10] K. Lee, J. Haerri, U. Lee, and M. Gerla, "Enhanced Perimeter Routing for Geographic Forwarding Protocols in Urban Vehicular Scenarios," in *IEEE Global Telecommunications Conference (GLOBECOM 2007), 2nd IEEE Workshop on Automotive Networking and Applications (Auto Net 2007)*, Washington, DC: IEEE, Nov. 2007, pp. 1–10.
- [11] K. Lee, U. Lee, and M. Gerla, "Geo-Opportunistic Routing for Vehicular Networks," *IEEE Communications Magazine*, vol. 48, no. 5, pp. 164–170, May 2010.
- [12] B. H. Bloom, "Space/time trade-offs in hash coding with allowable errors," *Communications of the ACM*, vol. 13, no. 7, pp. 422–426, Jul. 1970.
- [13] F.J.Ros, P.M.Ruiz, and I. Stojmenovic, "Acknowledgment-Based Broadcast Protocol for Reliable and Efficient Data Dissemination in Vehicular Ad Hoc Networks," *IEEE Transactions on Mobile Computing*, vol. 11, no. 1, pp. 33–46, Jan. 2012.
- [14] C. Sommer, S. Joerer, M. Segata, O. K. Tonguz, R. Lo Cigno, and F. Dressler, "How Shadowing Hurts Vehicular Communications and How Dynamic Beaconing Can Help," *IEEE Transactions on Mobile Computing*, vol. 14, no. 7, pp. 1411–1421, Jul. 2015.