

A Nobel Report on Smart Irrigation System using IoT

Meraj Ahmed¹, Md Kamre Alam², Imaad shafi³

^{1,2,3}M.Tech, Department of Computer Science & Engineering, Al-Falah University, Faridabad, India

Abstract - IoT, acronym for internet of things, comprises of user friendly devices that permit these devices to share their information with each other and thus transform the real world devices into intelligent cyber devices. IoT has an extensive variety of applications in different sectors. To give global access to each device, different protocols are required as far as wireless devices are concerned. IoT technology helps in collecting information about conditions like weather, moisture, temperature, fertility of soil and crop online monitoring. IoT allows farmers to get connected to their farms from anywhere at any time. In this paper, we are presenting the survey on smart agriculture using IoT. Wireless sensor networks are used for monitoring the farm conditions and micro controllers are used to control and automate the farm processes. Wireless cameras have been used to view remotely the condition of the farm. A smart phone empowers farmers to keep updated with the ongoing conditions in any part of the world.

Key Words IOT, WSN soil crop monitoring smart irrigation:

1. INTRODUCTION

In the present condition, individuals are encompassed with arranged sensors inserted in items that will react to implanted and advanced condition that can so delicate and receptive to the nearness of individuals.

The Wireless Sensor Network (WSN) comprises of spatially appropriated self-governing sensors that can screen physical medium such as temperature, sound and weight. Likewise, sensors agreeably go their information through the system to a principle area. The Internet of things is a transformation in horticulture industry, which causes agriculturists to confront a great deal of difficulties in regards to water shortage, arrive checking, dealing with the expenses and increment the utilization dependent on the information [gave]. IOT is utilized to assemble constant information from sensors and sends to application through a distributed storage Sensors are the key that associates accessible computational power with physical applications. Sensors have been intended for recognition of ph extend in soil, soil dampness, ultra violet radiation, temperature moistness detecting and water level of yields are been recognized. These sensors are regularly very little and subsequently can be coordinated into any application identified with agri business.

In the field of agribusiness, WSN broadens its help for appropriating information, gathering and observing the brutal condition data. Likewise, the IOT screens the exact water system and compost supply for expanding crop yield while decreasing expense and helping peasants continuously information gathering. Issues looked in Agriculture.

In India, Agriculture is the foundation of economy which adds to the generally financial development of the nation and furthermore supporting over half of human life. There are a few difficulties in this field particularly water shortage, work administration, advertising the items and expending the things (e.g. compost) identified with the agribusiness. Obviously, one of the enormous difficulties in this field is water administration. The vast majority of the cases, the usage of the water isn't come to up to total yield and now and again particular amount of water is squandered because of the poor water administration and readiness. Additionally, the other central point around there, unquestionably we say an Earth-wide temperature boost which can tune 26% of water shortage. Soil supplements are additionally making a major issue in the agrarian field even in the creating nations. Consequently, an innovation based application is expected to screen agrarian framework which chooses itself keenly and playing out the activities.

1.1 RELATED WORKS

Yuan et al. have presented the framework, or, in other words Ascertaining the aggregate size of harvest leaves with light power readings caught by the sensors. It is utilized for long haul checking with least cost [1]. Be that as it may, his paper have restrictions like it can just screen harvests and it is finished by methods for light power. In our work, we defeat his issues by observing soil, edit and other natural factors on a substantial scale. Sonal verma et al. have presented the framework which can recognize fire peril by utilizing EEPROM to store sensor information amid power come up short [2]. The framework is more worried about the fire risk which is an uncommon case and in our proposed framework we utilize sun powered radiation sensors for power. Nianmei et al. [3] have presented the framework for observing soil substance in xinjiang locales utilizing WSN to enhance the accuracy horticulture. His paper is more centered around checking the dirt substance as it were. To determine this issue, we have incorporated a periodical soil and yield perception through our proposed programming. Prof C. H. Chavan [4] has observed agrarian condition for different factors, for example, soil dampness, temperature and stickiness alongside different elements can be of hugeness. .

A customary way to deal with measure these elements in a horticultural domain implied people taking estimations and checking them at different occasions.

1.2 PROPOSED WORK

This paper proposes some assistance to the agriculturist through an implanted equipment pack and an intuitive programming. The framework depends on the fundamental outline on the improvement of different sensors installed in a pack to distinguish the dirt and yield development which thusly is associated by methods for IoT to a product named AGRO-TECH to refresh the exercises of a few sensors. In light of the estimation of soil dampness sensor, the water system sprinklers are impelled amid the time of water shortage. If there should be an occurrence of any crisis, a versatile based SMS framework is utilized and a week after week based yield report is likewise created.

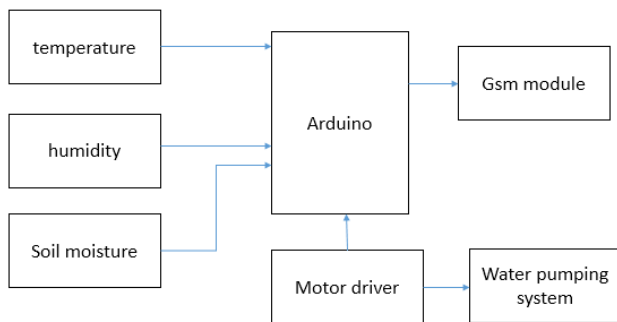


Figure 1. System Architecture

The succession of steps associated with our undertaking is:

- A. Agriculturist enlistment
- B. Establishment of sensors
- C. Water level sensor in well and water system sprinkler
- D. AGRO-TECH Software
- E. Distributed storage

A. Farmer registration

Fundamentally, the agriculturists are given a product, a water system sprinkler and an equipment. The initial step includes the enlistment of the ranchers in the gave programming Then number of agriculturists can be enlisted through an aadhar card number as a one of a kind distinguishing proof number. The enlisted agriculturists are then checked at the adjacent taluk office for land affirmation. So the experts could confirm the land points of interest and begin the establishment procedure.

B. Installation of sensors

After the enlistment, the sensors are being joined by the scope of field region in an implanted equipment pack, the experts makes up the vital strides for establishment process. At that point, a control unit will be given to the rancher to initiate the water system sprinkler and a water level sensor in the well, which goes about as a water conserver in the time of water shortage.

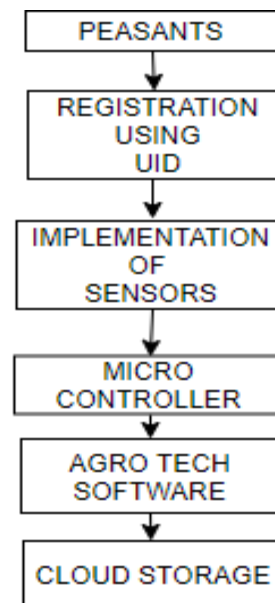


Fig 2 : Sequence stream of the proposed framework

C. Water level sensor in well and water system sprinkler

The control unit is the water system sprinkler which is utilized to sprinkle the water in the field adequately. . In light of the edge estimation of the dirt dampness sensor, the water system sprinkler is been incited and gives the fundamental water expected to crops in this manner rationing water. In the wake of sprinkling, it is consequently been turned off. The quantity of water system sprinklers in a specific field is associated with an engine, or, in other words of a water supply. associated with an engine, or, in other words of a water supply. The sprinkler can likewise be an overhead sprinkler. In the event that the temperature is high and the water level is high, pump is been exchanged on generally if temperature is and water level is low water system sprinkler is been activated.

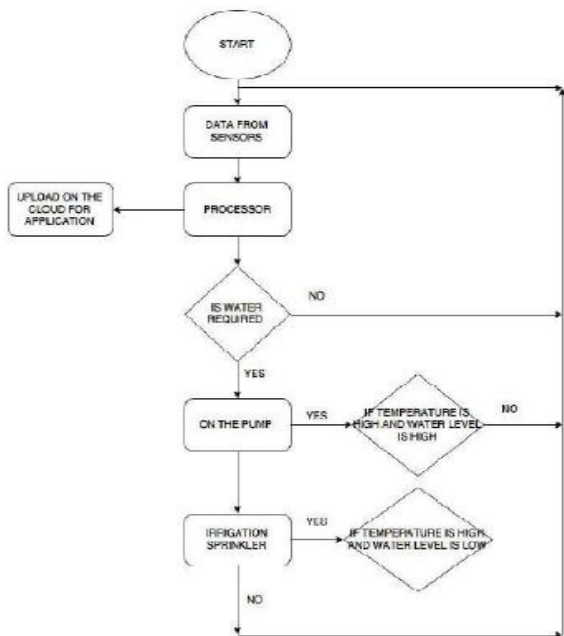


Fig 3 : Sequence flow of the Hardware

D. AGRO-TECH Software

Through the IOT innovation, the sensors exercises inside the implanted equipment pack is comprehended to the product framework being created. Fundamentally the product will be created, making it more easy to use to be intuitive with the ranchers and their future ages to include with innovation effectively and make proficient utilization of it for our nation's benefit in farming field. The information will be sent to the different sensors which refresh their exercises in an installed equipment unit which thus is gotten to by this product. The product can be assemble utilizing stages like visual fundamental, net beans and in future the App can be created for all clients also. The different marks in the product are: Registration, Land observing, Data perception, Emergency, Connectivity, Settings, Help and Report age.

The working of the Software includes enrollment of the ranchers and after the agriculturists have been enlisted they can be signed in. At that point a land checking framework utilizing GIS (Geographic Information System) innovation demonstrates a visual perspective of the field as a picture representation. At that point the information representation is utilized to demonstrate the itemized exercises of the different sensors for soil and harvest as a methods for checking. In case of any crisis, the agriculturist has been insinuated through SMS in portable and furthermore shows as a spring up menu in the product. To check the network of every sensor, the availability choice is empowered. To contact, an assistance work area is been given. At that point the report age is been given by SMS to rancher on week after week premise

E. Cloud storage

For effective treatment of sensors and ongoing handling of a extensive measure of information from sensors, the correspondence between the sensors ought to be acknowledged in a quick and successful way utilizing sensor cloud. An IOT for exactness agribusiness applications comprises of several sensors, and it ought to give solid correspondence for complex control of the sensors. In this way, a directing convention for this application ought to be solid, blame tolerant, and open with the system estimate.

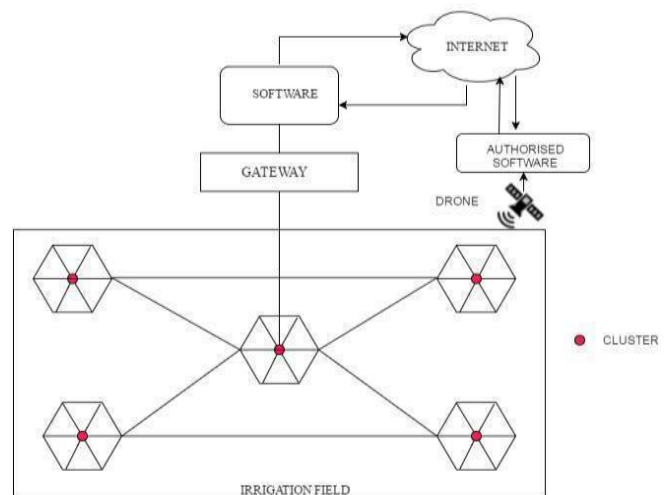


Fig.5: Working of hardware model

2. SPECIFICATIONS

Hardware:

- AT89s52 MCU
- Arduino Uno R3 (Professional Kit)
- Segolike AC/DC 12V 1A (Power Supply Adapter)
- LCD 16X2(Silicon Techno labs)
- Switches 12mm (x2)
- LED rectangular 5x2.5mm red (L-3831DT)
- LED RGB x2
- Buzzer Alarm Speaker
- Relay
- 12V DC Motor
- Water sprinkler
- Humidity Sensor - HIH-4030
- LM35D Digital Temperature Sensor
- Soil Moisture Sensor Module (Robocraze)
- Robocraze PH Sensor Module for Arduino

- Solar panel
- BC547 Transistor (Embsys)
- USB Cable 1
- Resistors: 1K, 10K (10 each)
- Jumper wires male to female x15
- Breadboard
- Memory of 4 GB RAM or more Software:
- Arduino software (IDE)
- Amazon cloud storage
- Net beans IDE
- Dual-core 64-bit processor
- The Android SDK
- Java Runtime Environment 1.6
- Java SE JDK v6.0

3. CONCLUSION

The larger part of the difficulties in monitoring a field crop towards its growth and harvesting can be solved by using internet of things technology. Power management can also be done by using solar radiation sensors. The system enables effective soil, water, moisture, intruders detection parameters has been monitoring and updating using internet of things. This enables effective soil maintenance and pump controlling mechanism. This overcomes the manual operations required to monitor and maintain the agricultural farms in both automatic and manual modes. As a future work, we can track a wide zone to screen basic viewpoints like anomalous climate conditions, bugs what's more, contagious pervasions utilizing the innovation of unmanned ethereal vehicle known as automaton.

REFERENCES

- [1] Yuan Yuan, Shanshan Li, KuiWu, WeijiaJia and YuxingPeng, "FOCUS: A Cost-Effective Approach for Large-Scale Crop Monitoring with Sensor Networks", Mobile Adhoc and Sensor Systems, MASS '09. IEEE 6th International Conference, Oct 2009
- [2] SonalVerma, Nikhil Chug, Dhananjay V. Gadre, "Wireless Sensor Network for Crop Field Monitoring", International Conference on Recent Trends in Information Telecommunication and Computing Kochi , 12-13 March 2010.
- [3] Nian Mei, Yiping YUAN, "A Technical Framework for Designing Wireless Sensor Networks for Agricultural Monitoring in XinJiang Regions", Education Technology International Journal of Computer Applications (0975-8887) Volume 98- No.8, July 2014 5 and Computer Science (ETCS), Second International Workshop on Date of Conference: 6-7 March 2010.
- [4] Kabashi A.H. and Elmighani J.M.H, "A technical framework for designing Wireless Sensor Networks for Agricultural Monitoring in Developing Countries", International Conference on Next Generation Mobile Applications, Services and Technologies (NGMAST), Cardiff, Wales, UK, Sept 2008.
- [5] Zhang P., Sadler C.M., Lyo S.A., and Martonosi M., "Hardware design experiences in ZebraNet". In Proceedings of the 2nd international Conference on Embedded Networked Sensor Systems.SenSys '04. Baltimore, MD, USA, November 03 -05, 2004, pp. 227-238. <http://dx.doi.org/10.1145/1031495.1031522>
- [6] Yoo S., Kim J., Kim T., Ahn S., Sung J. and Kim D., "A2S: Automated Agriculture System based on WSN," Consumer Electronics, 2007. ISCE 2007. IEEE International Symposium on, pp.1-5, Dallas, Texas, USA, 20-23 June 2007. <http://dx.doi.org/10.1109/ISCE.2007.4382216>
- [7] Zennaro M., Bagula A., Pehrson B., "Wireless Sensor Networks: a great opportunity for researchers in Developing Countries", 2nd IFIP International Symposium on Information Technology in Developing Countries, Pretoria, Oct 2008.
- [8] Koleshko V. M., Gulay A. V. &Luchenok S.A. (2006), "Sensory System for Soil Express Diagnostics in Technology of Precision Agriculture",1 Proceedings of Scientific and Practical Conference on Sensory Electronics and Microsystem Technologies, Russia, dessa, June, 2006.
- [9] Shock C. C., David R. J., Shock C. A., and Kimberling C. A., "Innovative, automatic, low-cost reading of watermark soil moisture sensors", in Proc.Irrig. Assoc. Tech. Conf., Falls Church, VA, 1999, pp. 147-152.
- [10] Prof. Samir Kumar Bandyopadhyay, Mr. PritimoySanyal, "Application of intelligent Techniques towards improvement of crop productivity", International Journal of Engineering Science and Technology (IJEST), ISSN : 0975-5462 Vol. 3 No. 1 Jan 2011.